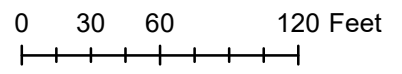




Source: Esri, DigitalGlobe, GeoEye, Earthstar Geographics, CNES/Airbus DS, USDA, USGS, AeroGRID, IGN, and the GIS User Community

Effective Floodplain Map Parcel 635033 (current regulatory condition)

-  FLOODWAY
-  100 YEAR
-  500 YEAR



Disclaimer: Kittitas County makes every effort to produce and publish the most current and accurate information possible. No warranties, expressed or implied, are provided for the data provided, its use, or its interpretation. Kittitas County does not guarantee the accuracy of the material contained herein and is not responsible for any misuse or representations by others regarding this information or its derivatives.

Date: 2/3/2020 User Name: arden.thomas